









KEY

-  Main route
 Main route (unfenced)
 Side road or lane
 Side road or lane (unfenced)
 Boundary
 Building
 Hall
 Church

NOTE

A strip plan showing the route from Ribbleson to Brock, surveyed in the late 17th-century. It is based on documents deposited at Lancashire Archives (DDX194/44, /27v, /28r and /28v).

It forms part of a larger collection of Lancashire strip plans of that date. Distances are shown in miles, with furlongs indicated by the white circles.

